












Town of New Shoreham  
Block Island, RI

**ZONE (please see Zoning Ordinance for descriptions of zone restrictions)**

-  RA: Residential A
-  RB: Residential B
-  RC: Residential C
-  RCM: Residential C Mixed
-  MIXED
-  OHC: Old Harbor Commercial
-  NHC: New Harbor Commercial
-  Service Commercial
-  Planned Development
-  Public Education
-  Water

0 1,000 2,000 3,000 4,000 Feet

0 0.25 0.5 0.75 1 Miles

Block Island Geographic Information System, 03/01/09  
BIGIS/projects/RFP09/"ZoningTabloid.pdf"

